



Monken Hadley Common (East)

1865 – 2023

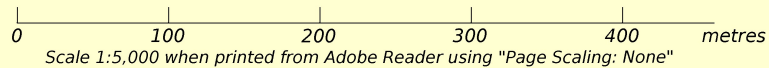




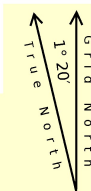
Monken Hadley Common (East) 1865

Source: OS Middlesex Sheet VI. 4. First Edition 1866
(Surveyed 1865, Published 1866)

Original Scale: 1:2,500 "being 25.344 inches to a Statute Mile"
Re-scaled to 1:5,000 and re-aligned to modern grid north



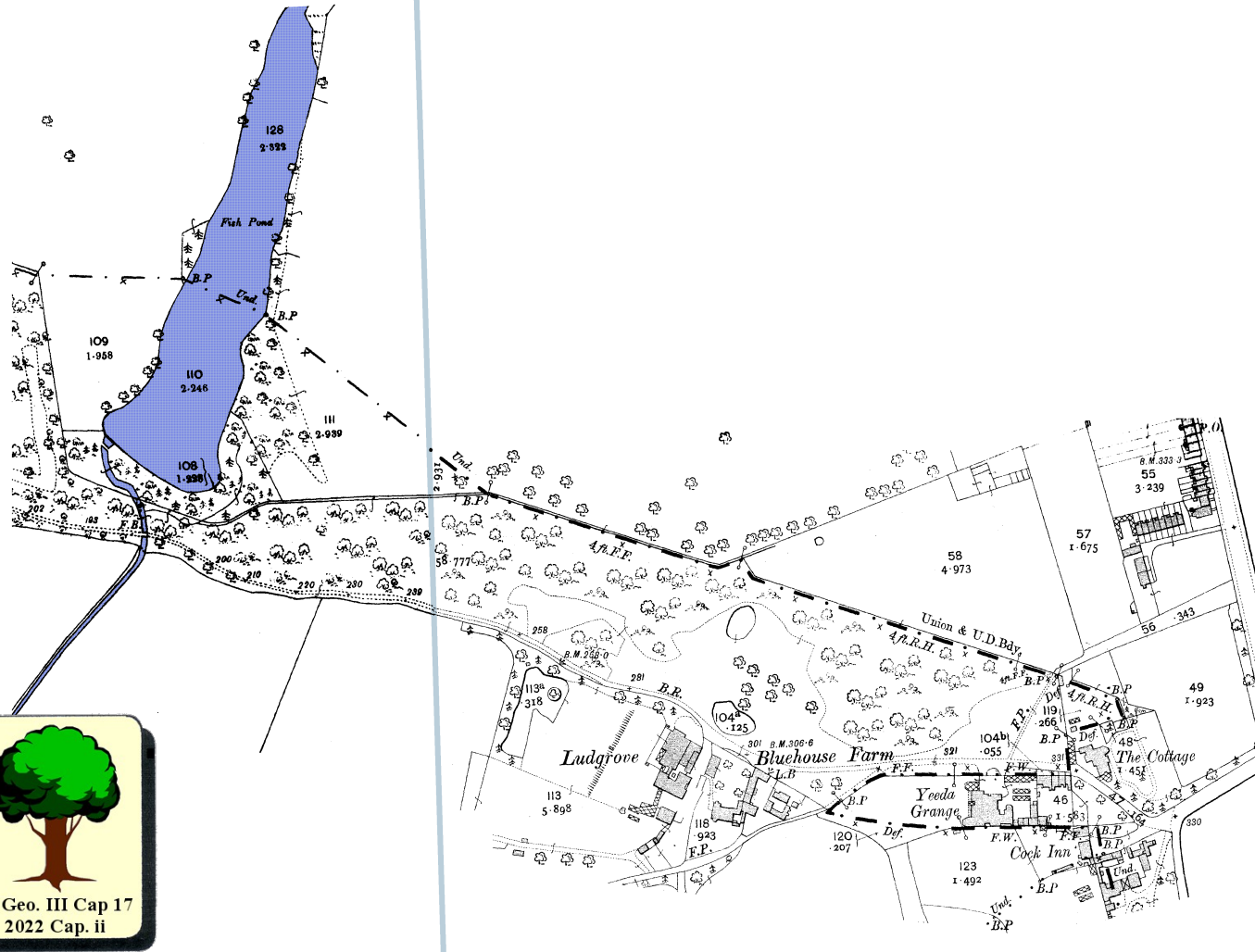
www.mhctrust.org.uk



Diagrammatic only

Les Bedford, 2023

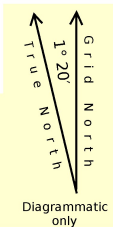
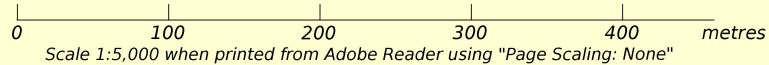
1895 1911

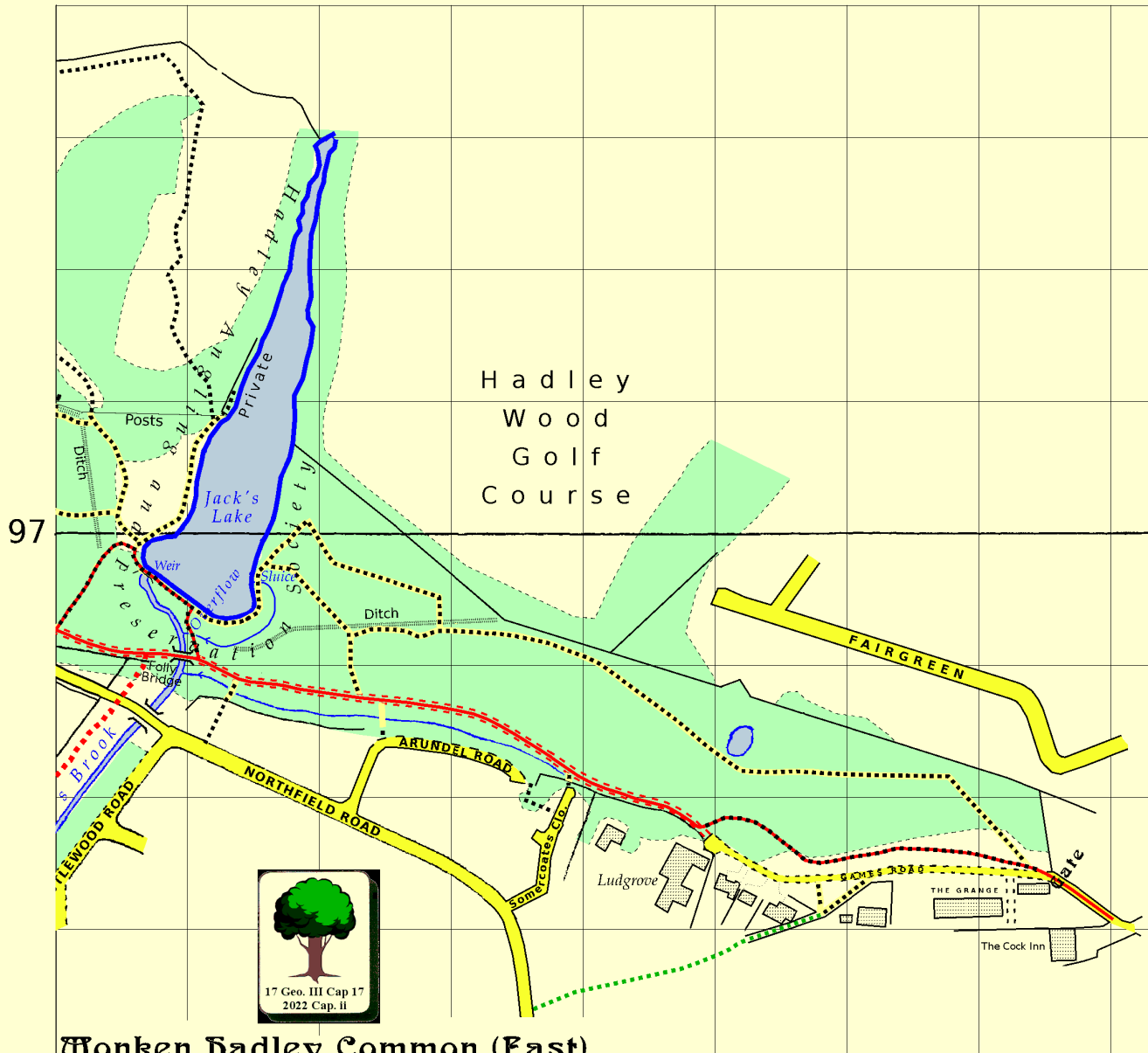


17 Geo. III Cap 17
2022 Cap. ii

Monken Hadley Common (East) 1895/1911

1895: Middlesex Sheet VI. 4. "Second Edition 1898"
Surveyed 1865, Revised 1895, Published 1898
1911: Middlesex Sheet VI. I. "Edition of 1914"
Surveyed 1865, Revised 1911, Published 1914
Original Scale 1:2,500 being 25.344 inches to a Statute Mile
Re-scaled to 1:5,000 and re-aligned to modern grid north





Monkton Hadley Common (East) 2023

- Road
 - Footpath | Bridge | Public footpath
 - Cycle Path/Footpath/Bridleway
(motorcycles not permitted)
 - London Loop
 - Woodland
- Scale: 1:5,000 (20cm: 1km)
when printed from Adobe Reader
using Page Scaling: None

This plan does not purport to show the legal boundaries of the Common