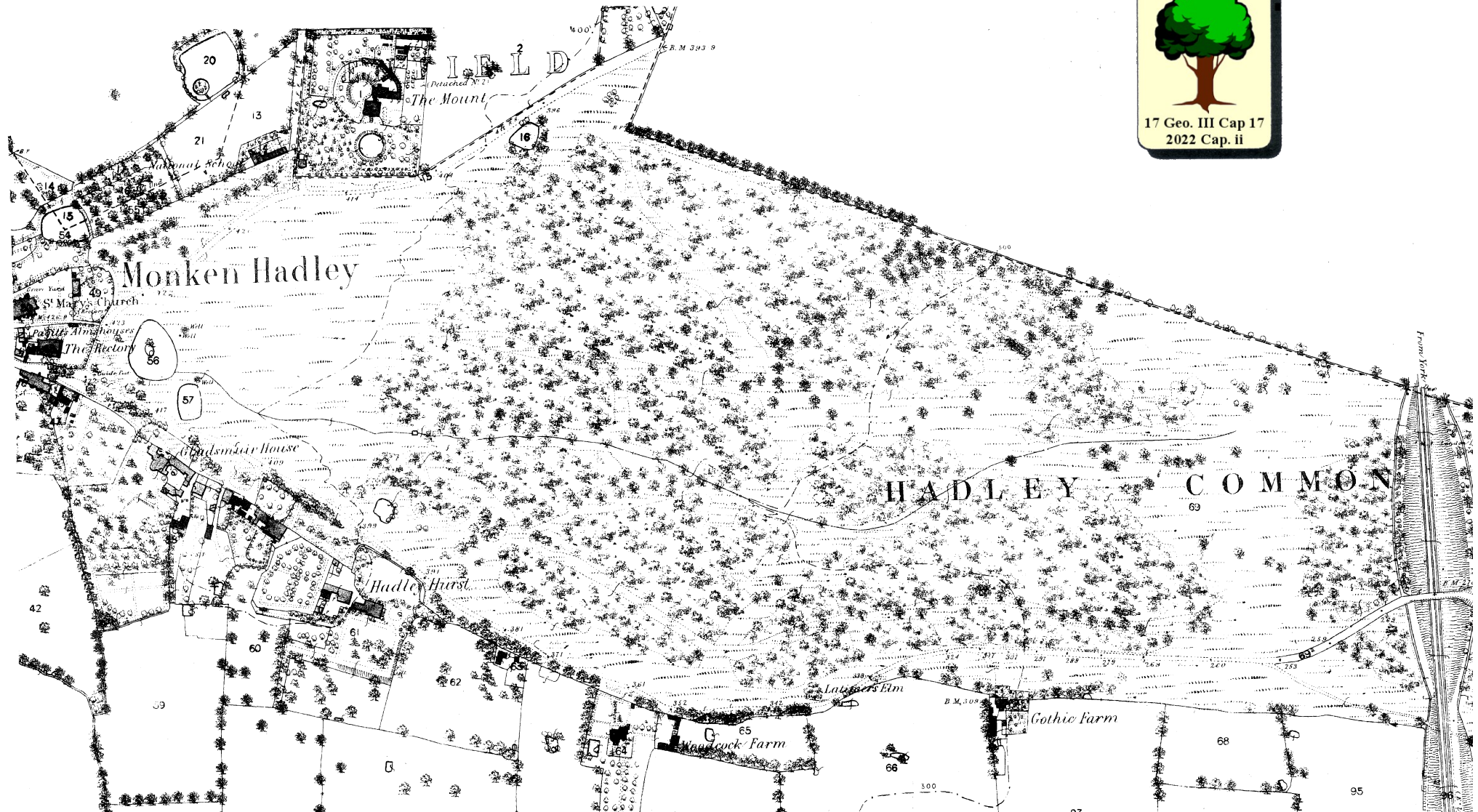



Monken Hadley Common (West)

1865 – 2023



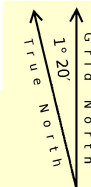
Monken Hadley Common (West) 1865

Source: OS Middlesex Sheet VI. 4. First Edition 1866
(Surveyed 1865, Published 1866)

Original Scale: 1:2,500 "being 25.344 inches to a Statute Mile"
Re-scaled to 1:5,000 and re-aligned to modern grid north


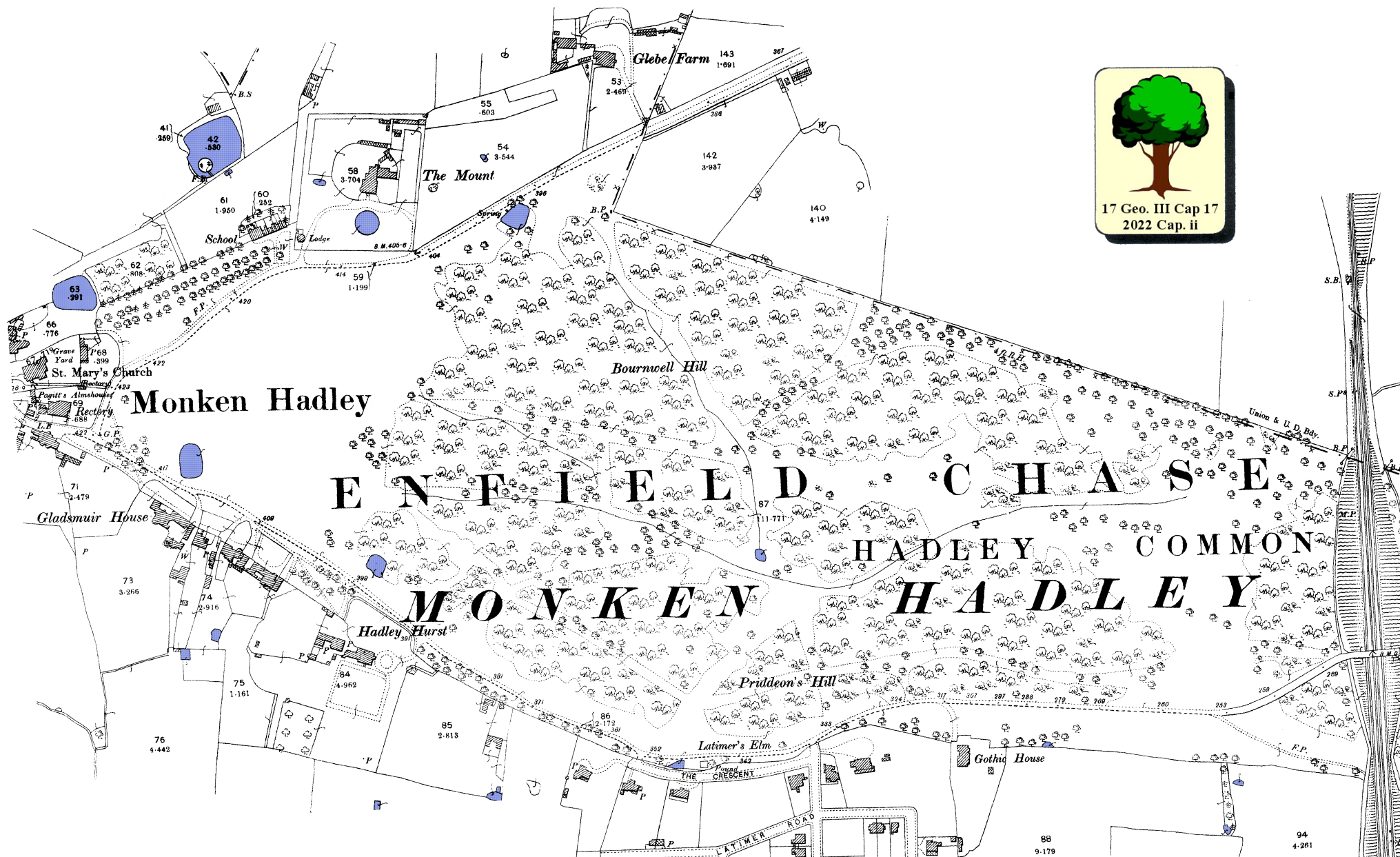
0 100 200 300 400 metres
Scale 1:5,000 when printed from Adobe Reader using "Page Scaling": None

www.mhctrust.org.uk



Diagrammatic
only

Les Bedford, 2023

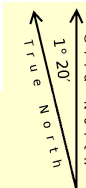


Monken Hadley Common (West) 1895

Source: OS Middlesex Sheet VI. 4. Second Edition 1898
(Surveyed 1865, Revised 1895, Published 1898)
Original Scale: 1:2,500 "being 25.344 inches to a Statute Mile"
Re-scaled to 1:5,000 and re-aligned to modern grid north
Water features shown in blue on original OS map

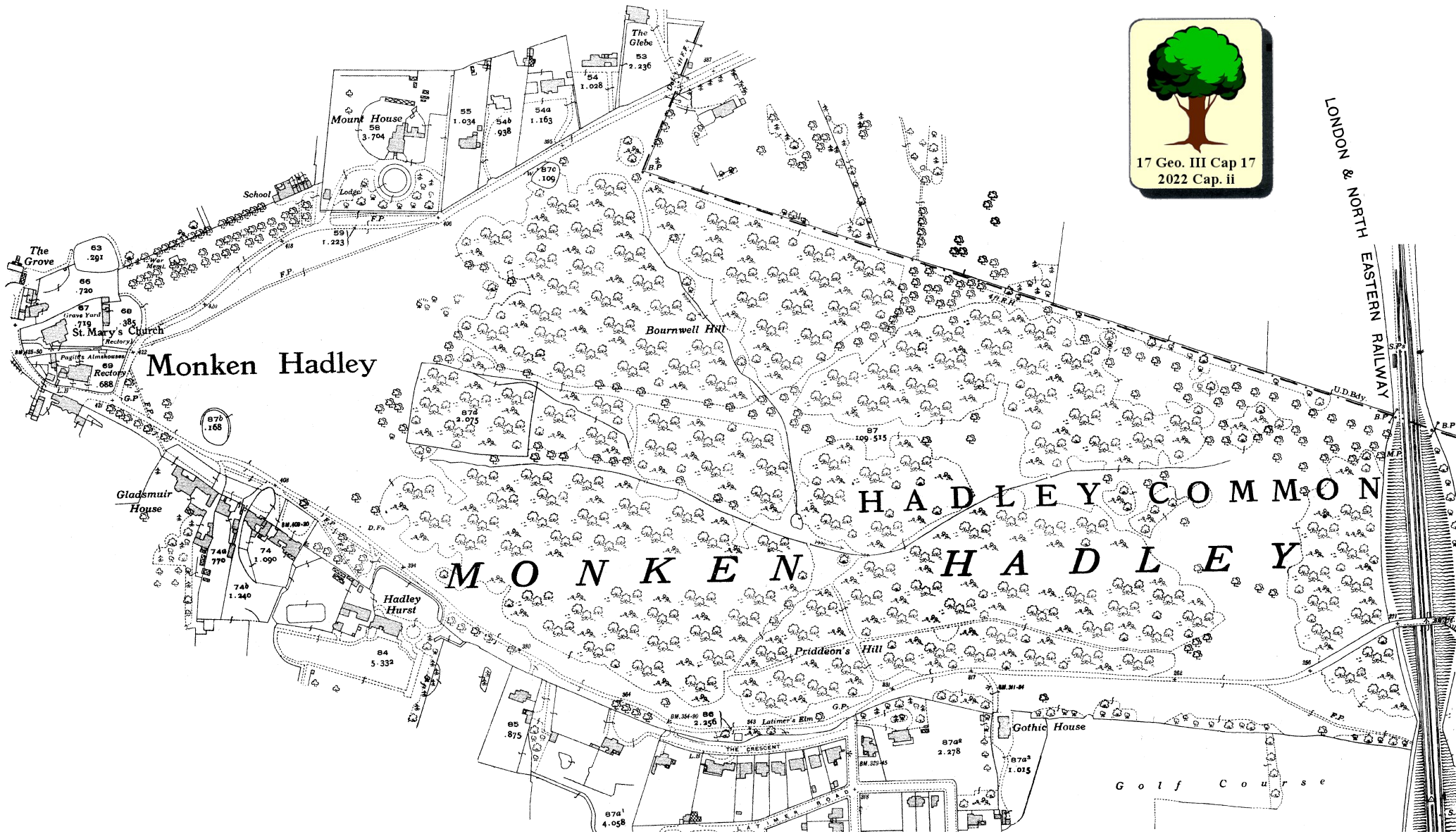

0 100 200 300 400 metres
Scale 1:5,000 when printed from Adobe Reader using "Page Scaling": None

www.mhctrust.org.uk



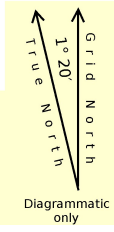
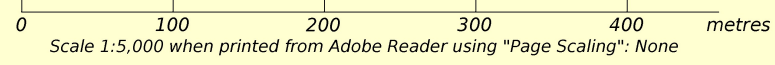
Diagrammatic only

Les Bedford, 2023



Monken Hadley Common (West) 1935

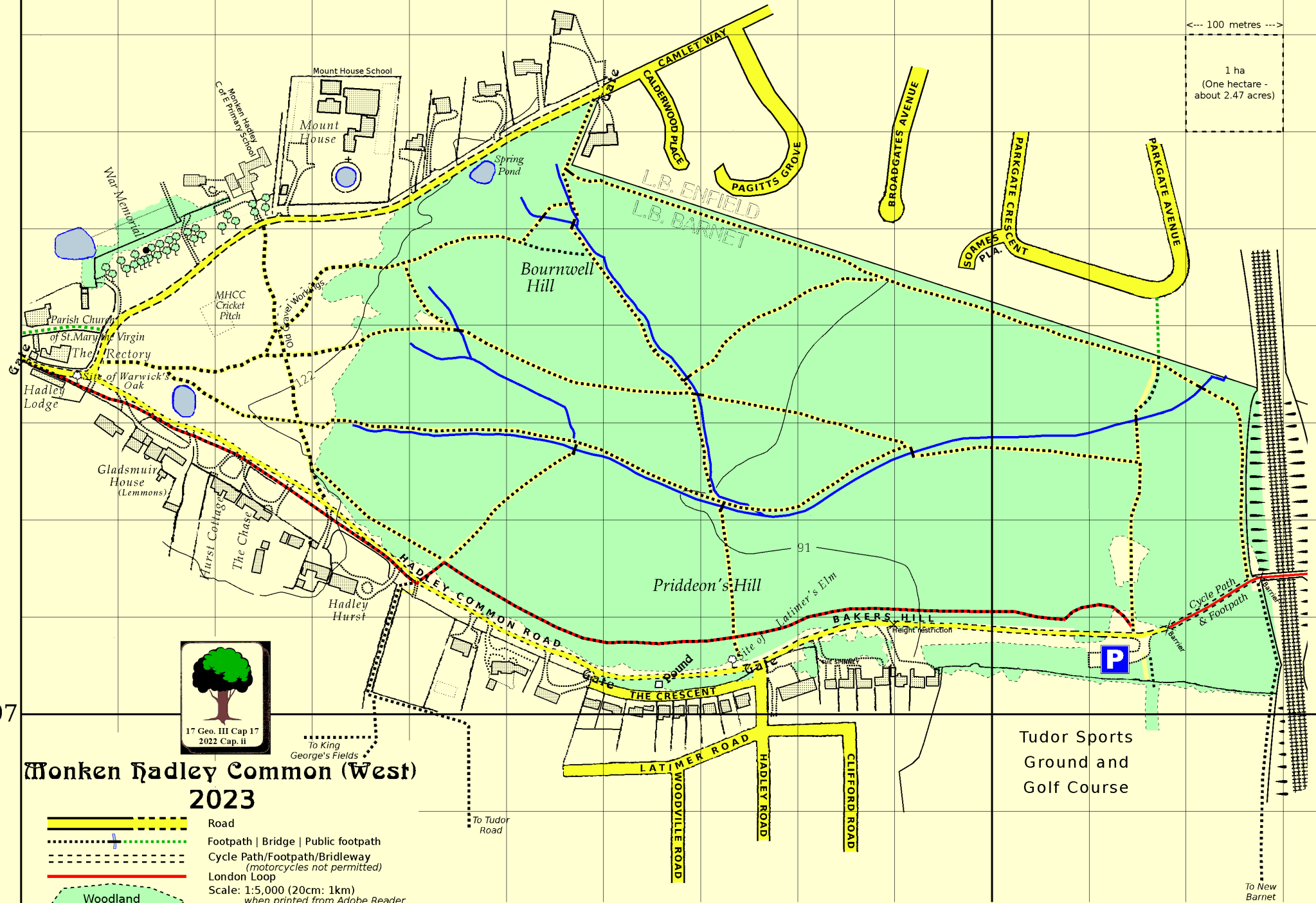
Source: OS Middlesex Sheet VI. 4. "Revision of 1935"
 (Surveyed 1865, Revised 1935, Published 1937)
 Original Scale: 1:2,500 "being 25.344 inches to a Statute Mile"
 Re-scaled to 1:5,000 and re-aligned to modern grid north



www.mhctrust.org.uk

Diagrammatic only

Les Bedford, 2023



<--- 100 metres --->
 1 ha
 (One hectare - about 2.47 acres)



17 Geo. III Cap 17
 2022 Cap. II

Monken Hadley Common (West) 2023

- Road
- Footpath | Bridge | Public footpath
- Cycle Path/Footpath/Bridleway (motorcycles not permitted)
- London Loop
- Woodland

Scale: 1:5,000 (20cm: 1km)
 when printed from Adobe Reader
 using Page Scaling: None

This plan does not purport to show the legal boundaries of the Common